

RESOLUTION 22-05



THE SCHOOL BOARD OF ALACHUA COUNTY, FLORIDA

WHEREAS, the Board is the governing body of the Alachua County School District (the "District") and constitutes a body corporate pursuant to section 1001.40, *Florida Statutes*; and

WHEREAS, Florida law requires that each school district be divided into at least five school board member residence areas, numbered one to five, inclusive, which shall, as nearly as practicable, be equal in population; and

WHEREAS, section 1001.36, *Florida Statutes*, provides that "Any district school board may make any change that it deems necessary in the boundaries of any district school board member residence area at any meeting of the district school board, provided that such changes shall be made only in odd-numbered years and that no change that would affect the residence qualifications of any incumbent member shall disqualify such incumbent member during the term for which he or she is elected"; and

WHEREAS, the district school board member residence areas have not been changed since 2001 and was reliant on the 2000 Census; and

WHEREAS, the Board must redraw the five residence area boundaries to achieve board member residence areas that are reflective of population changes that have occurred since the 2000 Census; and

WHEREAS, the Board has determined that certain changes to the board member residence areas of the Alachua County School District will provide for such areas to be more nearly equal in population;

NOW, THEREFORE, BE IT RESOLVED THAT the Board moves for approval of the following items with respect to member residence areas boundaries:

1. The board member residence areas of the School District of Alachua County shall, as of the date of this Resolution, be composed of those shown in Attachment A-F.
2. This Resolution shall become effective immediately upon its adoption.

IN WITNESS WHEREOF, the undersigned School Board of Alachua County, Florida adopts this Resolution effective this 7th day of December, 2021.




THE SCHOOL BOARD OF ALACHUA COUNTY, FLORIDA

By: 
Robert P. Hyatt, Chair


Dated: 12/07/21

BOARD (SEAL)

Attest:  Ph.D.
Carlee Simon, Ph.D., Superintendent

Date: 12/07/21

Approved as to Form:


Francine Turney
Staff Attorney

Attachment A

Alachua County School Board Member Districts described by Reference to U.S. 2020 Census Tracts, Census Block Groups, and Blocks

District 1

Contains all 2020 Census Blocks within the following 2020 Census tracts:

12001001818
12001002201
12001002207
12001002208
12001002217
12001002221

And also contains the following 2020 Census Block Groups, listed by Census Tract:

12001001605: Blocks 1000-1030, 2001-2014, 2016-2028, 3007-3016, 4000-4005, 5000-5008
12001001819: Blocks 1074-1075
12001001522: Blocks 1000-1005, 1009-1010
12001002222: Blocks 1000-1016, 2000-2022, 2024, 2026-2033, 2035, 3000-3058, and the portion of Block 2023 that is north of the continuation of the northern boundary of Parcel 04492-001-001 (N 660 FT OF THE NW1/4 LESS THE W 40 FT FOR R/W OR 2696/738)
12001002202: Blocks 1000-1040, 1044-1049, 2037, 3000-3076
12001002210: Blocks 1000-1034, 1087, 1107, 1138, 2000-2052, 3000-3106

District 2

Contains all 2020 Census Blocks within the following 2020 Census tracts:

12001000301
12001000302
12001000400
12001001100
12001001201
12001001202
12001001203
12001001907
12001001908

And also contains the following 2020 Census Block Groups, listed by Census Tract:

12001001605: Blocks 2000, 2015, 3000-3006, 6000-6028
12001002002: Blocks 1000-1053, 2000-2049, 2061-2062, 2064-2068, 3000-3021, 3023-3027, 3037-3048, 3051, 3055, 3089
12001002001: Blocks 2000-2022, 2025-2026, 2028, 2033-2036
12001001000: Blocks 1000-1037, 4000-4009

12001001902: Blocks 1000-1027, 2000-2017, 2019-2033, 2059

12001000500: Blocks 2000-2036, 3000-3049

12001001701: Blocks 1000-1005, 1012-1021, 1025

12001001702: Blocks 1000-1033, 2000-2028

12001001816: Blocks 4000-4002, 4008, 4011-4014, 4017-4028, 4033-4039, 4041-4044, 4047, 4054-4057

12001001802: Blocks 1000-1002, 1006, 1012-1014

District 3

Contains all 2020 Census Blocks within the following 2020 Census tracts:

12001001803

12001001811

12001001813

12001001815

12001001817

12001002204

And also contains the following 2020 Census Block Groups, listed by Census Tract:

12001001701: Blocks 1006-1011, 1022-1024, 1026, 2000-2009, 3000-3010, 4000-4014

12001001702: Blocks 3000-3026

12001001802: Blocks 1003-1005, 1007-1011, 1015-1065, 2000-2080

12001001816: Blocks 1000-1061, 2000-2051, 3000-3144, 4003-4007, 4009-4010, 4015-4016, 4029-4032, 4040, 4045-4046, 4048-4053

12001001819: Blocks 1000-1073, 1076-1078, 2000-2059

District 4

Contains all 2020 Census Blocks within the following 2020 Census tracts:

12001000201

12001000202

12001000600

12001000700

12001000806

12001000808

12001000901

12001000902

12001001400

And also contains the following 2020 Census Block Groups, listed by Census Tract:

12001000500: Blocks 1000-1111, 4000-4029, 5000-5038

12001001000: Blocks 2000-2039, 3000-3045, 5000-5013, 6000-6018

12001001514: Blocks 1000-1009

12001001902: Blocks 2018, 2034-2058, 2060

12001002001: Blocks 1000-1063, 2023-2024, 2027, 2029-2032, 2037-2064

12001002002: Blocks 2050-2060, 2063, 2069-2186, 3022, 3028-3036, 3049-3050, 3052-3054, 3056-3088, 3090-3091

12001002101: Blocks 1000-1023, 1038-1039, 1041-1119, 1121-1123

12001002102: Blocks 1004-1007, 1010-1055

District 5

Contains all 2020 Census Blocks within the following 2020 Census tracts:

12001000809

12001001515

12001001516

12001001517

12001001519

12001002209

12001002218

12001002219

12001002220

12001110800

And also contains the following 2020 Census Block Groups, listed by Census Tract:

12001001514: Blocks 2000-2005

12001001522: Blocks 1006-1008, 1011-1013, 2000-2013, 3000-3006, 4000-4019

12001001605: Blocks 5009-5018

12001002101: Blocks 1024-1037, 1040, 1120

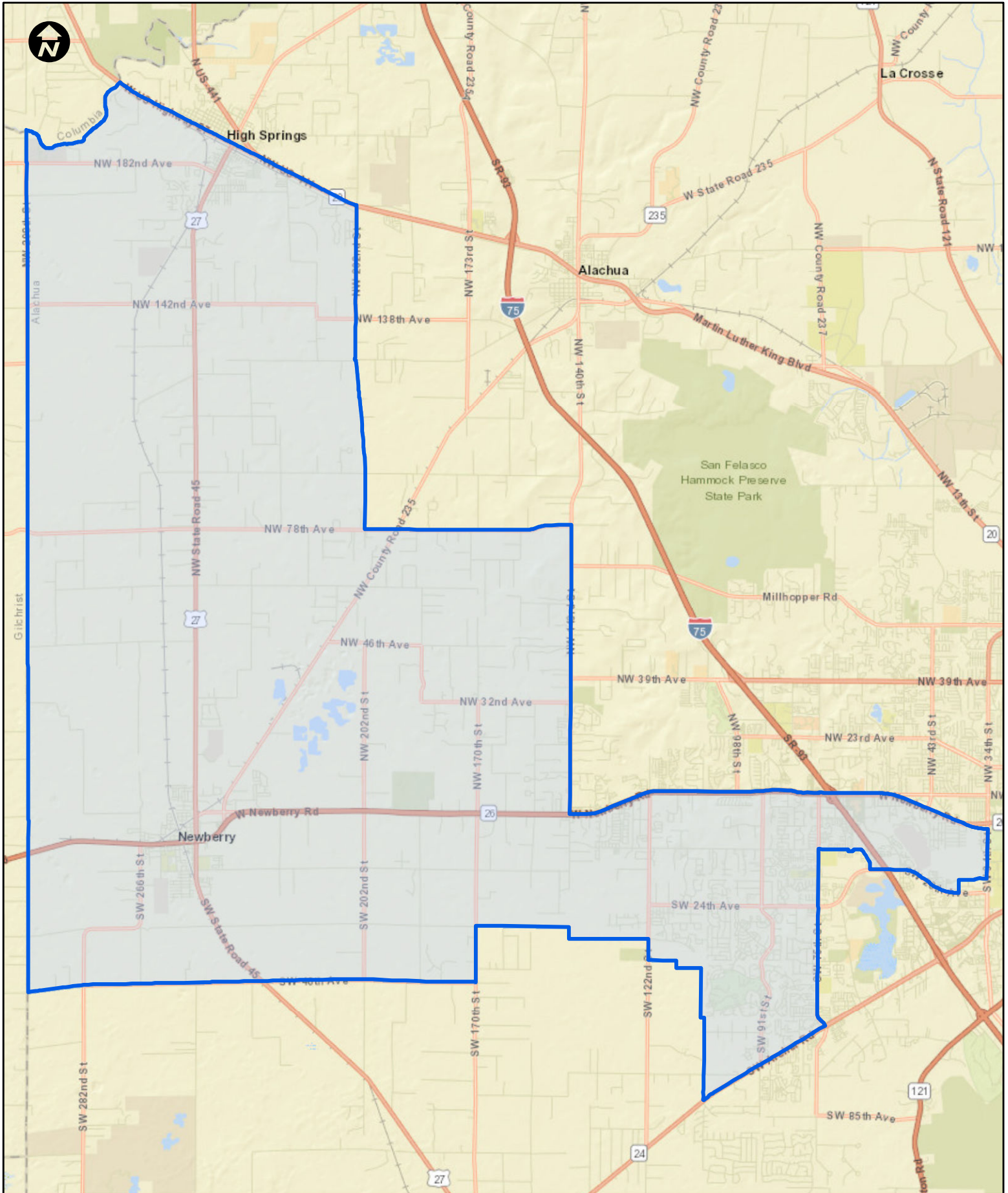
12001002102: Blocks 1000-1003, 1008-1009, 1056

12001002202: Blocks 1041-1043, 2000-2036, 2038

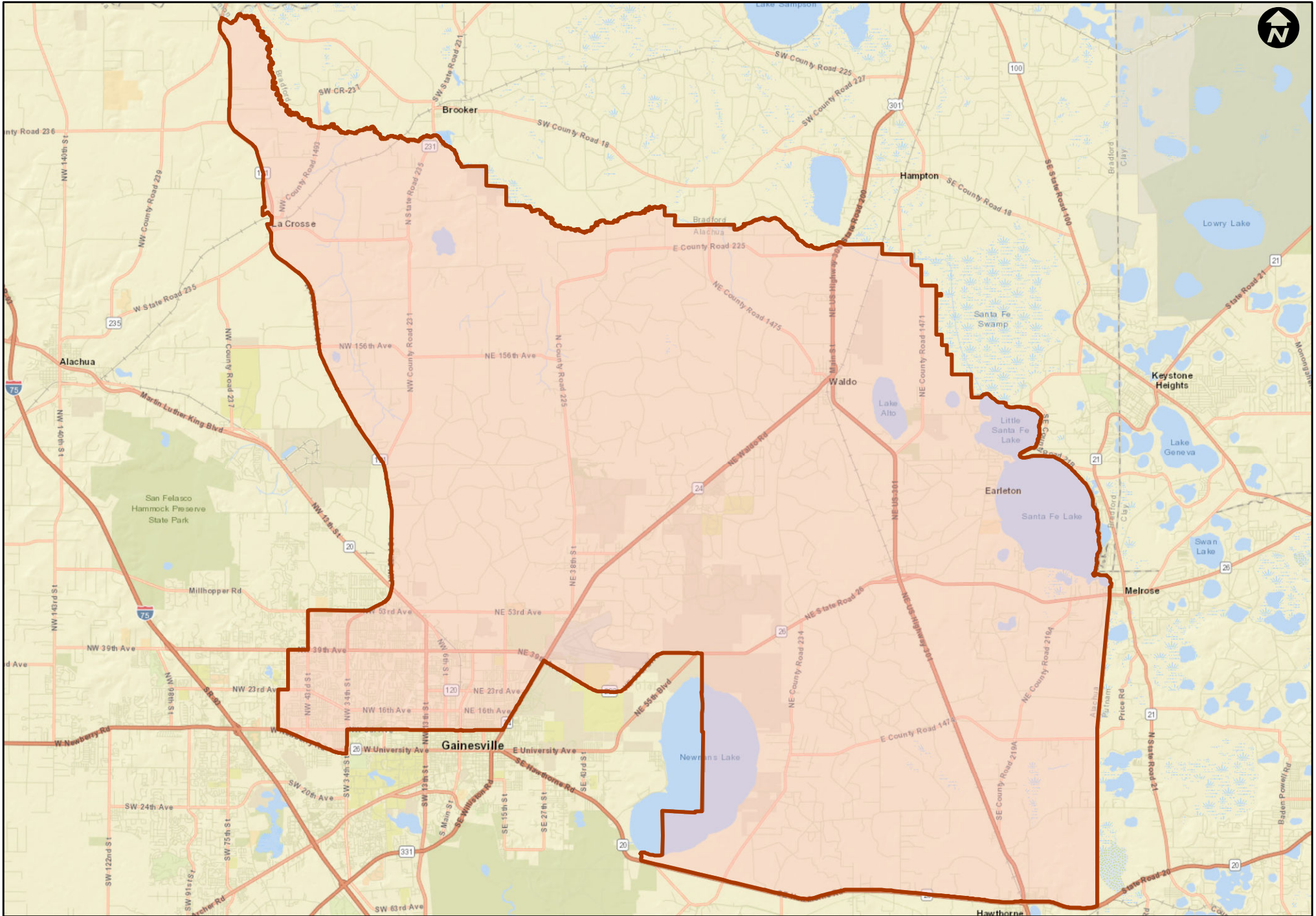
12001002210: Blocks 1035-1086, 1088-1137, 1139-1143

12001002222: Blocks 2023, 2025, 2034, and Block 2023 except for the portion of Block 2023 that is north of the continuation of the northern boundary of Parcel 04492-001-001 (N 660 FT OF THE NW1/4 LESS THE W 40 FT FOR R/W OR 2696/738)


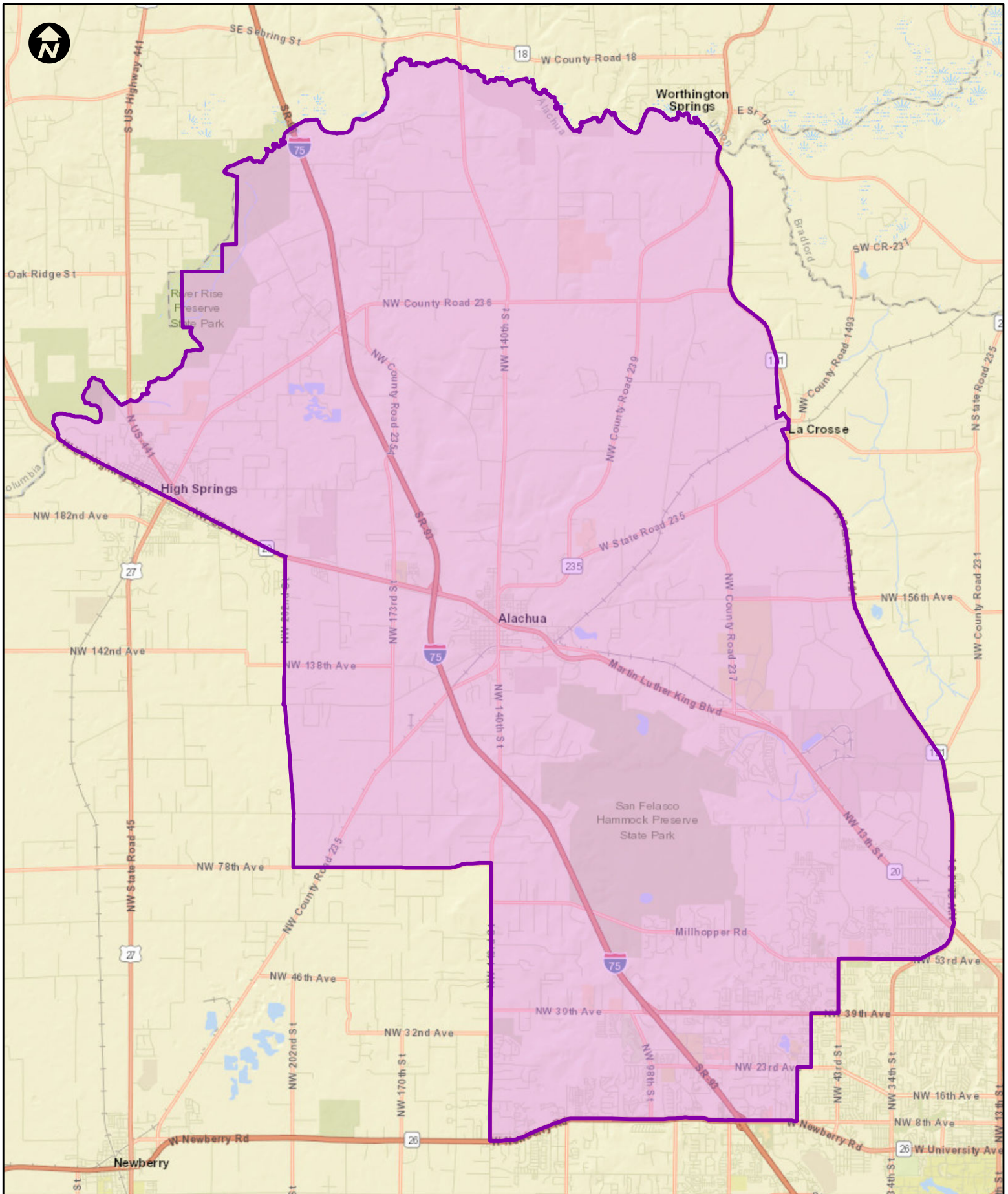
Alachua County School Board Member Election District 1



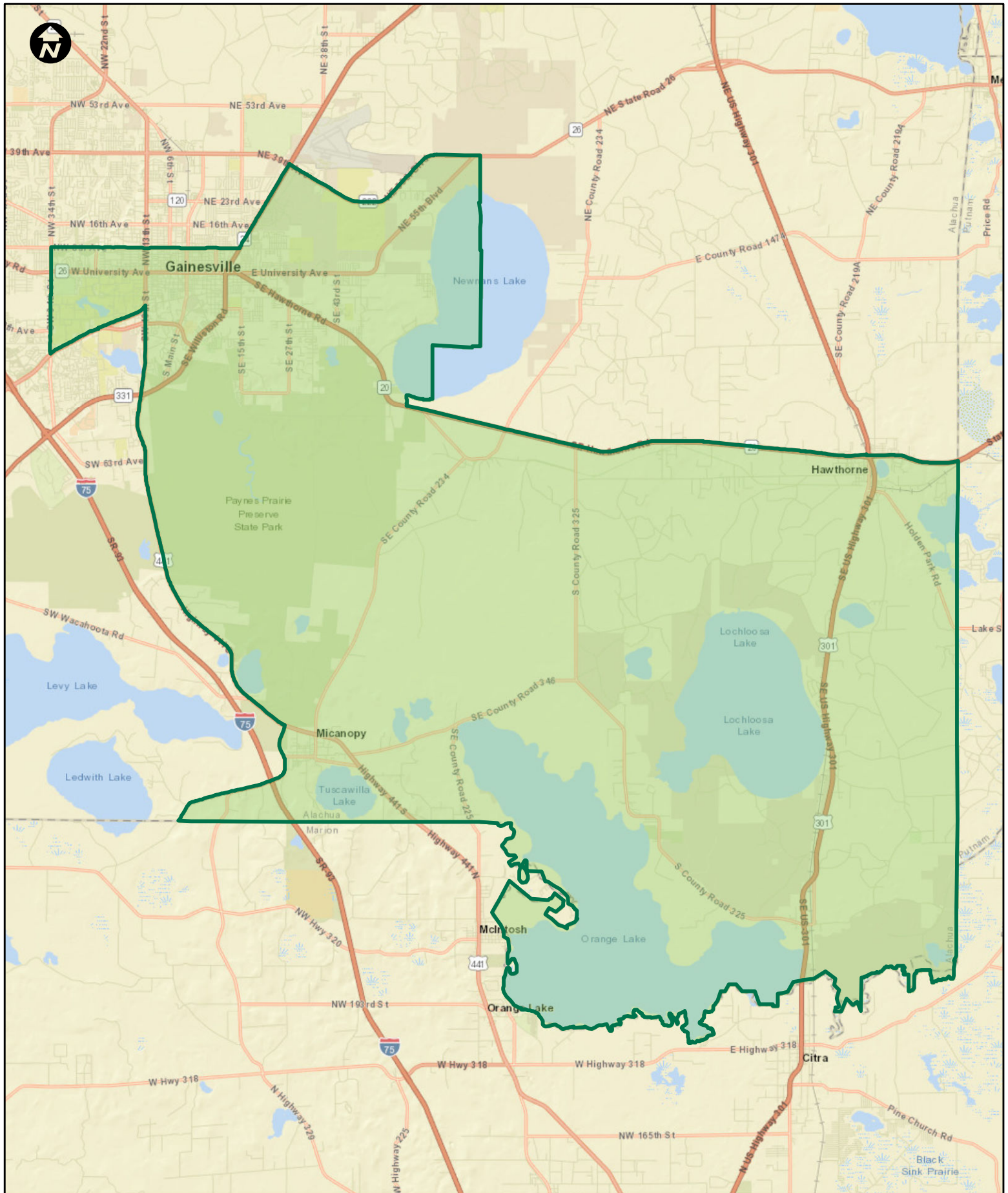
Attachment C
Alachua County School Board Member Election District 2



Alachua County School Board Member District 3



Alachua County School Board Member District 4



Attachment F
Alachua County School Board Member Election District 5

